

# AUCTION INFO

PROPERTY SPECIFIC  
INFORMATION & DATA

**ARIZONA RESOURCE REALTY**

PREMIER AUCTION PROGRAM





Full Assessor Map

E 1/2 E 1/2 SECTION 35  
T11 1/2N R10E

302-17  
2 of 5  
CODE 904  
UPDATED 2-06-06

SEE MAP 302-17 1 of 5

BEAVER VALLEY ESTATES UNIT TWO  
Gila County Recorded Plat 364

TONTO NATIONAL FOREST

BEAVER VALLEY ESTATES UNIT FOUR  
Gila County Recorded Plat 378

SEE MAP 302-17 1 of 5  
TONTO NATIONAL FOREST

SEE MAP 302-17 1 of 5  
TONTO NATIONAL FOREST

SEE MAP 302-17 3 of 5

SCALE = 1" = 100'  
(C) = COUNTRILATED  
(R) = RECORDED

FOR INFORMATION ONLY, NO WARRANTY ASSURED

GILA COUNTY ASSESSOR

# geoAdvantage

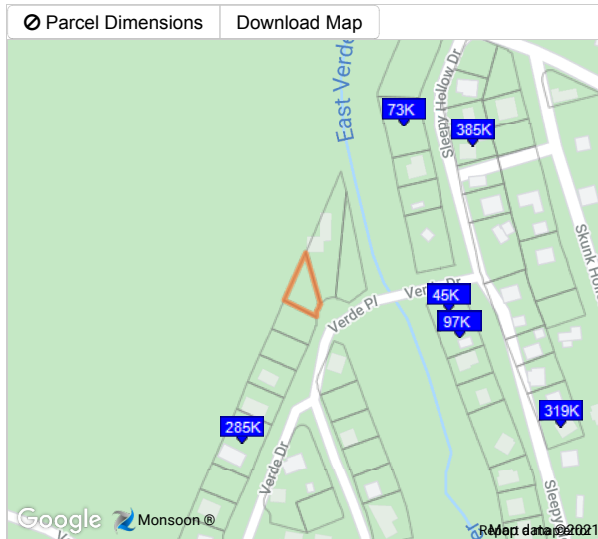
Parcel ID: 302-17-307

Site Address:

Sentry Dynamics, Inc. and its customers make no representations, warranties or conditions, express or implied, as to the accuracy or completeness of information contained in this report.

30217307

Gila Assessor Parcel # 30217307



- Sold
- Pending
- Off Market
- Active
- Cancelled
- Foreclosure
- UCB
- Expired
- Coming Soon

Property Information

**Property Owner** SANCHEZ ELPEDIO G TRUST

**Property Address** , AZ  
Gila County

**Tax Mailing Address** Sanchez Elpedio G Trust  
3431 E Clark Rd  
Phoenix, AZ 85050-6318

**Property Type** (0013) VAC RESID RURAL SUBDIV

**Legal Class** (02-0R) AG/VAC LAND/NON-PROF, REAL PROP & IMPS

**Lot/Block/Tract** 21/-/0

Area Information

**Subdivision** BEAVER VALLEY ESTATES UNIT 4

**Section/Town/Range** 35/11/10E

**Census Tract** 000700

**Census Block** 1005

**Latitude** 34.3400751283896

**Longitude** -111.295334702724

**Tax Area** 1014

**Tax Municipality** Gila - COUNTY

**School Districts** Young Elementary School District#05

Legal Description

**Abbr. Legal Description** LOT 21 SECTION 35 TOWNSHIP 11.5N RANGE 10E LOT 21, BEAVER VALLEY ESTATES UNIT FOUR, PLAT 378, HES 120 SE4 SEC 35 T11.5N BEAVER VALLEY ESTATES UNIT 4

**Full Legal Description** LOT: 21 SECTION: 35 TOWNSHIP: 11.5N RANGE: 10E LOT 21, BEAVER VALLEY ESTATES UNIT FOUR, PLAT 378, HES 120 SE4 SEC 35 T11.5N R10E = 0.15 AC

Land Areas

**Lot**

Size: 0.151 acres / 6,595 sqft

No Structure Information: 🏠

No Deed History 📄

No Loan History: 💰

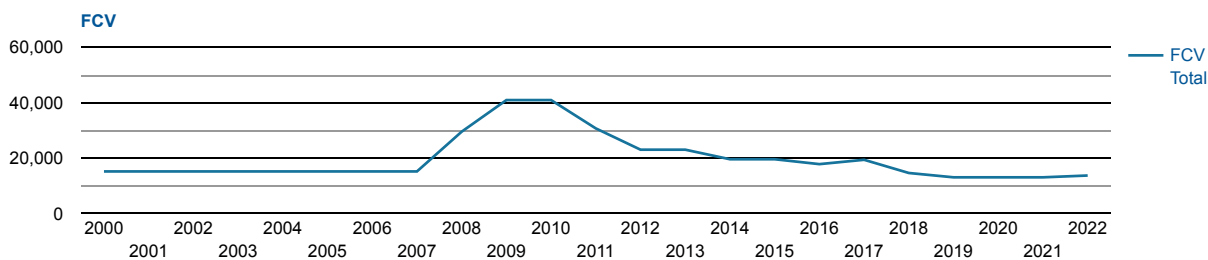
Subdivision - BEAVER VALLEY ESTATES UNIT 4

Subdivision Details	Stories	Average House
Improved Lots: 30	Single Story: 16	Sqft: 1,586
Year Built Range: 1981 - 2010	Multiple Story: 14	Lot Sqft: 9,394
With Pool: 0 (0%)		Fixtures: 0

Tax Assessment History

Full Cash Value (FCV) Limited Property Value based on Proposition 117 (2012) (LPV) Year over Year (YoY)

	2018 Final	2019 Final	2020 Final	2021 Final	2022 Prelim
FCV Improvement	\$0	\$0	\$0	\$0	\$0
FCV Land	\$14,607	\$13,043	\$13,043	\$13,043	\$13,695
FCV Total	\$14,607	\$13,043	\$13,043	\$13,043	\$13,695
FCV YoY Change	-25%	-11%	0%	0%	5%
Assessed FCV	\$0	\$0	\$0	\$0	\$0
LPV Total	\$14,607	\$13,043	\$13,043	\$13,043	\$13,695
State Aid	\$0	\$0	\$0	\$0	\$0
Tax Amount	\$323	\$288	\$286	\$280	\$0



**🔥 Flood Information**

---

Map Number: 04007C0235D  
Map Date: 2007-12-04  
Panel: 0235D  
FEMA Zone: D

An area with possible but undetermined flood hazards. No flood hazard analysis has been conducted. Flood insurance rates are commensurate with the uncertainty of the flood risk.

# VACANT LAND/LOT SELLER'S PROPERTY DISCLOSURE STATEMENT (SPDS) (To be completed by Seller)

Document updated:  
October 2021



The pre-printed portion of this form has been drafted by the Arizona Association of REALTORS®. Any change in the pre-printed language of this form must be made in a prominent manner. No representations are made as to the legal validity, adequacy and/or effects of any provision, including tax consequences thereof. If you desire legal, tax or other professional advice, please consult your attorney, tax advisor or professional consultant.



## MESSAGE TO THE SELLER:

Sellers are obligated by law to disclose all known material (important) facts about the Property to the Buyer. The SPDS is designed to assist you in making these disclosures. If you know something important about the Property that is not addressed on the SPDS, add that information to the form. Prospective Buyers may rely on the information you provide.

**INSTRUCTIONS:** (1) Complete this form yourself. (2) Answer all questions truthfully and as fully as possible. (3) Attach all available supporting documentation. (4) Use explanation lines as necessary. (5) If you do not have the personal knowledge to answer a question, use the blank lines to explain. By signing below you acknowledge that the failure to disclose known material information about the Property may result in liability.

## MESSAGE TO THE BUYER:

Although Sellers are obligated to disclose all known material (important) facts about the Property, there are likely facts about the Property that the Sellers do not know. Therefore, it is important that you take an active role in obtaining information about the Property.

**INSTRUCTIONS:** (1) Review this form and any attachments carefully. (2) Verify all important information. (3) Ask about any incomplete or inadequate responses. (4) Inquire about any concerns not addressed on the SPDS. (5) Review all other applicable documents, such as CC&R's, association bylaws, rules, and the title report or commitment. (6) Obtain professional inspections of the Property. (7) Investigate the surrounding area.

THE FOLLOWING ARE REPRESENTATIONS OF THE SELLER(S) AND ARE NOT VERIFIED BY THE BROKER(S) OR AGENT(S).

### PROPERTY AND OWNERSHIP

1. THIS DISCLOSURE CONCERNS THE FOLLOWING REAL PROPERTY: Lot 21 Beaver Valley Estates 4
2. TBD Verde Drive, Payson AZ 85541
3. COUNTY: Gila TAX PARCEL NUMBER: 302-17-307
4. ZONING: Residential DATE PURCHASED OR ACQUIRED: \_\_\_\_\_
5. How did you acquire the Property?  Purchase  Inheritance  Foreclosure  Gift  Other: \_\_\_\_\_
6. LEGAL OWNER OF PROPERTY: Edward J Sanchez, Trustee Kevin P Sanchez, Trustee
7. Is the Property located in an unincorporated area of the county?  Yes  No
8. If yes, and five or fewer parcels of land other than subdivided land are being transferred, the Seller must furnish the Buyer
9. with a written Affidavit of Disclosure in the form required by law.
10. To your knowledge, is the Property within a subdivision approved by the Arizona Department of Real Estate?  Yes  No
11. Is the legal owner(s) of the Property a Foreign Person pursuant to the Foreign Investment in Real Property
12. Tax Act (FIRPTA)?  Yes  No If yes, consult a tax advisor; mandatory withholding may apply.
13. Does the Property include any leased land?  Yes  No
14. If No, skip to line 22
15. If yes, is the land:  State  Federal  Privately owned  Other: \_\_\_\_\_
16. How many acres are leased? \_\_\_\_\_
17. Expiration date of current lease? \_\_\_\_\_ (Attach a copy of the lease.)
18. Is the Property currently leased to a tenant?  Yes  No
19. If yes, expiration date of current lease: \_\_\_\_\_ (Attach a copy of the lease.)
20. If any refundable deposits or prepaid rents are being held, by whom and how much? Explain: \_\_\_\_\_
21. \_\_\_\_\_

- |     |                                     |                                     |  |
|-----|-------------------------------------|-------------------------------------|--|
| 22. | <input type="checkbox"/>            | <input checked="" type="checkbox"/> | Have you entered into any agreement to transfer your interest in the Property in any way, including lease renewals or options to purchase? Explain: _____        |
| 23. | <input checked="" type="checkbox"/> | <input type="checkbox"/>            | To your knowledge, is the Property subject to Covenants, Conditions and Restrictions or deed restrictions? Explain: <u>Beaver Valley Improvement Association</u> |

>>

Initials > 

BUYER	BUYER



Vacant Land/Lot Seller's Property Disclosure Statement (SPDS) >>

YES NO

26.   Are you aware of any association(s) governing this Property?  
 If yes, membership in the association(s) is  Mandatory  Voluntary  
 27. Association Name: Beaver Valley Improvement Contact Person: Mark Kueval, Pres Phone #: MMXatale Col.  
 28. Association Name: \_\_\_\_\_ Contact Person: \_\_\_\_\_ Phone #: \_\_\_\_\_  
 29. If yes, are there any fees? How much? \$ 140.00 How often? Annually  
 30. How much? \$ \_\_\_\_\_ How often? \_\_\_\_\_  
 31.   Are you aware of any assessments affecting this Property? (Check all that apply):  
 32.  Association assessment  Road maintenance  Sewer  Water  Electric  Other \_\_\_\_\_  
 33. If yes, the approximate balance: \$ \_\_\_\_\_  
 34.   Are you aware of any proposed assessment(s)?  
 35. If yes, explain: \_\_\_\_\_  
 36.   Are you aware of any pending or anticipated disputes or litigation regarding the Property or the association(s)?  
 37. Explain: \_\_\_\_\_  
 38.   Are you aware of any of the following recorded against the Property? (Check all that apply):  
 39.  Judgment liens  Tax liens  Other non-consensual liens  
 40. Explain: \_\_\_\_\_  
 41.   Are you aware of any title issues affecting this Property? (Check all that apply):  
 42.  Recorded easements  Use restrictions  Lot line disputes  Encroachments  
 43.  Unrecorded easements  Use permits  Conservation easement  Other \_\_\_\_\_  
 44. Explain: \_\_\_\_\_  
 45.   Are you aware of any pending or anticipated eminent domain or condemnation proceedings regarding the Property?  
 46. Explain: \_\_\_\_\_  
 47.   Are you aware of any development, impact, or similar fees regarding the Property?  
 48. Explain: \_\_\_\_\_  
 49.   Are you aware if the Property is located within the boundaries of a Community Facilities District (CFD)?  
 50. If yes, provide the name of the CFD: \_\_\_\_\_  
 51.

**ACCESS**

52. There  is  is not...legal access to the Property, as defined in A.R.S. §11-831  unknown  
 53. Explain: \_\_\_\_\_  
 54. \_\_\_\_\_  
 55. There  is  is not...physical access to the Property  unknown  
 56. Explain: \_\_\_\_\_  
 57. \_\_\_\_\_  
 58. There  is  is not ...a statement from a licensed surveyor or engineer available stating whether the Property has  
 59. physical access that is traversable by a two-wheel drive passenger motor vehicle  
 60. The legal and physical access to the Property  is  is not...the same  unknown  not applicable  
 61. Explain: \_\_\_\_\_  
 62. \_\_\_\_\_  
 63. The road(s)  is publicly maintained  privately maintained  not maintained  not applicable. If applicable, there  
 64.  is  is not...a recorded road maintenance agreement.  
 65. **If the roads are not publicly maintained, it is the responsibility of the Property owner(s) to maintain the roads and roads that are not improved to county standards and accepted for maintenance are not the county's responsibility.**  
 66.

>>

Initials>

BUYER	BUYER
-------	-------

Vacant Land/Lot Seller's Property Disclosure Statement (SPDS) >>

**USE**

67. What is the current use of the Property? Vacant
68. What prior uses of the Property are you aware of? None

YES NO

69.   To your knowledge, does the current use conform with current zoning?  
 70. If no, Explain: \_\_\_\_\_
71.   Are you aware of any improvements on the Property?  
 72. Explain: \_\_\_\_\_
73.   Are you aware of any crops being grown on the Property?  
 74. If yes, are the crops  Owner operated  Tenant operated  
 75. If yes, who has the right to harvest the crops and for what period of time? Explain: \_\_\_\_\_
76. \_\_\_\_\_
77.   Are you aware of any livestock on the Property?  
 78. If yes, are the livestock  Owner operated  Tenant operated  Open range

**UTILITIES**

79. ARE THE FOLLOWING SERVICES AVAILABLE TO THE PROPERTY?
- | YES                                 | NO                                  | PROVIDER   |
|-------------------------------------|-------------------------------------|--|
| <input checked="" type="checkbox"/> | <input type="checkbox"/>            | Electricity: _____   |
| <input type="checkbox"/>            | <input type="checkbox"/>            | Fuel: <input type="checkbox"/> Natural gas <input type="checkbox"/> Propane <input type="checkbox"/> Oil _____                       |
| <input type="checkbox"/>            | <input type="checkbox"/>            | Cable: _____   |
| <input type="checkbox"/>            | <input type="checkbox"/>            | Internet: _____  |
| <input type="checkbox"/>            | <input type="checkbox"/>            | Telephone: _____   |
| <input type="checkbox"/>            | <input type="checkbox"/>            | Garbage Collection: _____  |
| <input type="checkbox"/>            | <input type="checkbox"/>            | Fire: _____  |
| <input type="checkbox"/>            | <input type="checkbox"/>            | Irrigation: _____  |
| <input type="checkbox"/>            | <input checked="" type="checkbox"/> | Are there any alternate power systems serving the Property? (If no, skip to line 99)   |
|                                     |                                     | If yes, indicate type (Check all that apply)   |
|                                     |                                     | <input type="checkbox"/> Solar <input type="checkbox"/> Wind <input type="checkbox"/> Generator <input type="checkbox"/> Other _____ |
| <input type="checkbox"/>            | <input type="checkbox"/>            | Are you aware of any past or present problems with the alternate power system(s)?  |
|                                     |                                     | Explain: _____   |
| <input type="checkbox"/>            | <input type="checkbox"/>            | Are any power systems serving the Property leased?   |
|                                     |                                     | Explain: _____   |
|                                     |                                     | If yes, provide name and phone number of the leasing company (Attach copy of lease if available) _____                               |
|                                     |                                     | _____  |

**NOTICE TO BUYER: If the Property is served by a solar system, Buyer is advised to read all pertinent documents and review the cost, insurability, operation, and value of the system, among other items.**

**WATER**

YES NO

99.   Is there a domestic water source to the Property?
100. If yes, water source is:  Public  Private water company  Private well  Shared well  Hauled water
101. If water source is a private or shared well, or water can be used from springs, streams, lakes, ponds, reservoir, canyons, or ravines, complete and attach the DOMESTIC WATER WELL/ WATER USE ADDENDUM.
102. If water source is public, a private water company, or hauled water, Provider is: Beaver Valley Water Co, Inc
103. \_\_\_\_\_

>>

Initials >

BUYER	BUYER
-------	-------

Vacant Land/Lot Seller's Property Disclosure Statement (SPDS) >>

104. YES  NO  Are you aware of any past or present drinking water problems?  
 105. Explain: \_\_\_\_\_  
 106. \_\_\_\_\_  
 107. YES  NO  To your knowledge, is the Property in one of the following districts or areas? (Check all that apply):  
 108.  Central Arizona Project (CAP) District  Irrigation Non-Expansion Area  Active Management Area  
 109.  Central Arizona Groundwater Replenishment District  Other: \_\_\_\_\_  
 110. YES  NO  Are you aware of any grandfathered water rights associated with the Property?  
 111. If yes,  Type I  Type II  Irrigation  
 112. Grandfathered Water Rights Certificate # \_\_\_\_\_  
 113. What is the allotment? \_\_\_\_\_ acre feet  
 114. Number of irrigated acres \_\_\_\_\_  
 115. YES  NO  To your knowledge, does the Property have surface water rights? If yes, Certificate # \_\_\_\_\_

**NOTICE TO BUYER: If the Property is served by a well, private water company or a municipal water provider, the Arizona Department of Water Resources may not have made a water supply determination. For more information about water supply, or any of the above services, contact the provider.**

**SEWER/WASTEWATER TREATMENT**

119. YES  NO  Type of sewer:  Public  Private  Planned and approved sewer system, but not connected  Non-  
 120. Name of Provider: \_\_\_\_\_  
 121. YES  NO  Is the Property served by an On-Site Wastewater Treatment Facility? (If no, skip to line 143)  
 122. If yes, the Facility is:  Conventional septic system  Alternative system; type: \_\_\_\_\_  
 123. \_\_\_\_\_ or;  
 124. Other: \_\_\_\_\_  
 125. **NOTICE TO BUYER: Contact the appropriate governmental or private provider regarding the availability and cost of sewer connection.**  
 126. \_\_\_\_\_  
 127. YES  NO  If the Facility is an alternative system, is it currently being serviced under a maintenance contract?  
 128. If yes, name of contractor: \_\_\_\_\_ Phone #: \_\_\_\_\_  
 129. Approximate year Facility installed: \_\_\_\_\_ (Attach copy of permit)  
 130. YES  NO  Are you aware of any repairs or alterations made to this Facility since original installation?  
 131. Explain: \_\_\_\_\_  
 132. \_\_\_\_\_  
 133. Approximate date of last Facility inspection and/or pumping of septic tank: \_\_\_\_\_  
 134. \_\_\_\_\_  
 135. YES  NO  Are you aware of any past or present problems with the Facility? Explain: \_\_\_\_\_  
 136. YES  NO  Are you aware of any site/soil evaluation (percolation or other tests) having been performed on the Property?  
 137. If yes, when and by whom? \_\_\_\_\_

**NOTICE TO SELLER AND BUYER: The Arizona Department of Environmental Quality (ADEQ) requires a pre-transfer inspection of on-site wastewater treatment facilities on re-sale properties.**

Initials > 

BUYER	BUYER
-------	-------



140.  
141.  
142.

**NOTICE TO BUYER: Cesspools have not been approved for use in Arizona since 1976. Current Arizona Department of Environmental Quality regulations on cesspools specifically prohibit their use for sewage disposal [R18-9-A309(A)(4) and R18-5-408(D)].**

**ENVIRONMENTAL INFORMATION**

YES NO

143.   Are you aware of the presence of any of the following on the Property, past or present? (Check all that apply):  
 144.  Asbestos  Radon gas  Mining operations  Pesticides  
 145.  Underground storage tanks  Fuel/oil/chemical disposal or storage  
 146. Explain: \_\_\_\_\_
147.   Are you aware of the presence of any of the following in close proximity to Property, past or present? (Check all that apply):  
 148.  Asbestos  Radon gas  Pesticides  Underground storage tanks  
 149.  Fuel/oil/chemical disposal or storage  Other: \_\_\_\_\_  
 150. Explain: \_\_\_\_\_
151.   Are you aware if the Property is located within any of the following? (Check all that apply):  
 152.  Superfund  Water Quality Assurance Revolving Fund ("WQARF")  
 153.  Comprehensive Environmental Response Compensation and Liability Act ("CERCLA")
154.   Are you aware of any environmental assessments or studies having been performed on the Property?  
 155. If yes, was the study a (Check all that apply):  Phase I  Phase II  Phase III  Other \_\_\_\_\_  
 156. (Attach copies of the environmental assessment or study.)
157.   Are you aware of any past or present issues or problems with any of the following on the Property? (Check all that apply):  
 158.  Soil settlement/expansion  Drainage/grade  Erosion  Fissures  Other  
 159. Explain: \_\_\_\_\_
- NOTICE TO BUYER: The Arizona Department of Real Estate provides earth fissure maps to any member of the public in printed or electronic format upon request and on its website at: [www.azre.gov](http://www.azre.gov)**
162.   Are you aware of any past or present issues or problems in close proximity to the Property related to any of the following? (Check all that apply):  
 163.  Soil settlement/expansion  Drainage/grade  Erosion  Fissures  Other  
 164. Explain: \_\_\_\_\_
166.   Are you aware if the Property is subject to any present or proposed effects of any of the following? (Check all that apply):  
 167.  Airport noise  Traffic noise  Rail line noise  Neighborhood noise  Toxic waste disposal  
 168.  Odors  Nuisances  Sand/gravel operations  Other \_\_\_\_\_  
 169. Explain: \_\_\_\_\_
170.   Are you aware of any portion of the Property being situated on or in close proximity to a closed landfill?  
 171. Explain: \_\_\_\_\_
172.   Are you aware of any conditions that make the Property subject to any of the following ordinances or regulations?  
 173. (Check all that apply):  
 174.  Hillside  Erosion control  Native plant/animal species preservation  Natural area open space requirements  
 175.  Wetlands area  Critical habitat
176.   Are you aware if the Property is located in the vicinity of an airport (military, public, or private)?  
 177. Explain: \_\_\_\_\_

Initials >

BUYER	BUYER

178.  
179.  
180.  
181.  
182.

**NOTICE TO SELLER AND BUYER:** Pursuant to Arizona Law a Seller shall provide a written disclosure to the Buyer if the Property is located in territory in the vicinity of a military airport or ancillary military facility as delineated on a map prepared by the State Land Department. The Department of Real Estate also is obligated to record a document at the County Recorder's Office disclosing if the property is under restricted air space and to maintain the State Land Department Military Airport Map on its website at: [www.azre.gov](http://www.azre.gov).

YES NO

183.   Are you aware if any portion of the Property is in a flood way or flood plain?

Explain: \_\_\_\_\_

185.   Are you aware of any portion of the Property ever having been flooded?

Explain: \_\_\_\_\_

187.  
188.  
189.  
190.  
191.  
192.  
193.  
194.  
195.  
196.  
197.  
198.  
199.  
200.

**NOTICE TO BUYER:** Your mortgage lender [may] [will] require you to purchase flood insurance in connection with your purchase of this property. The National Flood Insurance Program provides for the availability of flood insurance and establishes flood insurance policy premiums based on the risk of flooding in the area where properties are located. Changes to federal law (The Biggert-Waters Flood Insurance Reform Act of 2012 and the Homeowner Flood Insurance Affordability Act of 2014, in particular) will result in changes to flood insurance premiums that are likely to be higher, and in the future may be substantially higher, than premiums paid for flood insurance prior to or at the time of sale of the property. As a result, purchasers of property should not rely on the premiums paid for flood insurance on this property previously as an indication of the premiums that will apply after completion of the purchase. In considering purchase of this property you should consult with one or more carriers of flood insurance for a better understanding of flood insurance coverage, current and anticipated future flood insurance premiums, whether the prior owner's policy may be assumed by a subsequent purchaser of the property, and other matters related to the purchase of flood insurance for the property. For more information about flood insurance as it relates to this property, you may also wish to contact the Federal Emergency Management Agency (FEMA) at: <https://www.fema.gov/national-flood-insurance-program>.

**MISCELLANEOUS**

YES NO

201.   Are you aware of any survey of the Property by a licensed surveyor having been performed? If yes, when and by whom? \_\_\_\_\_ (Attach surveyor's plat map)

203.   If yes, is the survey recorded?

204.   Are you aware of any archeological features or artifacts on the Property?

205. Explain: \_\_\_\_\_

206.   Are you aware of any archeological study having been performed on the Property?

207. If yes, when and by whom? \_\_\_\_\_

208.   Are you aware of any endangered species on the Property? Explain: \_\_\_\_\_

210.   Are you aware of any endangered species studies having been performed on the Property? If yes, when and by whom? \_\_\_\_\_

212.   Are you aware of any mineral rights that transfer with the title? If yes, explain: \_\_\_\_\_

214.   Are you aware of any open mine shafts/tunnels, abandoned wells, or other hazards on the Property? If yes, describe location: \_\_\_\_\_

(Illustrate location on plat map, if attached.)

>>

Initials>

BUYER	BUYER



**ADDITIONAL EXPLANATIONS**

YES NO

218.   Is there any other information concerning the Property that might affect the decision of a buyer to buy, or affect  
219. the value of the Property, or affect the Property's use by a buyer? Explain:  
220. Sellers: Edward J Sanchez & Kevin P Sanchez.

221. The Elpedio G Sanchez Living Trust.  
222.  
223.  
224.  
225.  
226.  
227.  
228.  
229.  
230.  
231.  
232.  
233.  
234.  
235.

236. **SELLER CERTIFICATION:** Seller certifies that the information contained herein is true and complete to the best of Seller's  
237. knowledge as of the date signed. Seller agrees that any changes in the information contained herein will be disclosed in writing  
238. by Seller to Buyer prior to Close of Escrow, including any information that may be revealed by subsequent inspections.

239.  11/17/2021  11-17-2021  
^ SELLER'S SIGNATURE MO/DA/YR ^ SELLER'S SIGNATURE MO/DA/YR  
Edward J Sanchez, Trustee Kevin P Sanchez, Trustee

240. Reviewed and updated: Initials: \_\_\_\_\_ / \_\_\_\_\_  
SELLER SELLER MO/DA/YR

241. **BUYER'S ACKNOWLEDGMENT:** Buyer acknowledges that the information contained herein is based only on the Seller's actual  
242. knowledge and is not a warranty of any kind. Buyer acknowledges Buyer's obligation to investigate any material (important) facts in  
243. regard to the Property. Buyer is encouraged to obtain Property inspections by professional independent third parties.

244. **NOTICE:** Buyer acknowledges that by law, Sellers, Lessors and Brokers are not obligated to disclose that the Property is or has  
245. been: (1) the site of a natural death, suicide, homicide, or any other crime classified as a felony; (2) owned or occupied by a person  
246. exposed to HIV, diagnosed as having AIDS or any other disease not known to be transmitted through common occupancy of real  
247. estate; or (3) located in the vicinity of a sex offender.

248. **By signing below, Buyer acknowledges receipt only of this SPDS. If Buyer disapproves of any items provided herein, Buyer**  
249. **shall deliver to Seller written notice of the items disapproved as provided in the Contract.**

250. ^ BUYER'S SIGNATURE MO/DA/YR ^ BUYER'S SIGNATURE MO/DA/YR

Initials> 

BUYER	BUYER



Thank you for  
visiting

[www.ArizonaPropertyAuctions.com](http://www.ArizonaPropertyAuctions.com)

